




Le FALL PUMPKIN DRIVE

17TH OCTOBER 2021

A "PANHARD PAUL" DRIVE

HOSTED BY NW Citroën OWNERS CLUB

"Le DRIVING DIRECTIONS 2021"



DRIVER'S MEETING 9:50AM



PAUL MELROSE, "PANHARD PAUL"



Le FALL PUMPKIN DRIVE COORDINATOR

EMAIL: PANHARDPAUL@GMX.COM

AUTUMNDRIVETOUR@GMX.COM










PLEASE SELECT AN OPTION IT ALL CONNECTS.

*******BEST COMMUNICATION DAY OF DRIVE 425- 306-8525 CELL**










Le DRIVE STARTS - HUXDOTTER COFFEE 10AM
101 WEST PARK ST, STE A NORTH BEND WA 98045

www.huxdottercoffee.com

1. FROM PARKING LOT  TURN RIGHT TO W PARK ST 0.00 MILES/0.00 Km
2.  TURN LEFT  W PARK ST 0.00 MILES/0.00 Km
3.  TURN RIGHT  BENDIGO BLUD S 202 0.1 MILES/0.16Km
 - a. REF W McCLELLAN ST (TWEDES CAFÉ – (R SIDE)
 - b. W/E NORTH BEND WAY (BIRCHES HABITAT)  0.2 MILES/ 0.32Km
 - c. W 2ND ST
 - d. W 3RD ST (HOUSES X ST)
4. CONTINUE AS ROAD  TURNS LEFT 202 BENDIGO BLUD N 0.4 MILES/0.64Km
 - a. SOUTH FORK SNOQUALMIE RIVER
 - b. NW 8TH ST (L SIDE)
 - c. RIBARY CREEK
5.  TURN RIGHT BOALCH AVE NW 0.9 MILES/1.4Km
 - a. MT. SI GYMN ACADEMY SPORT + FITNESS (R SIDE)
 - b. SNOQUALMIE VALLEY TRANSPORTATION (R SIDE)
 - c. GARDINER CREEK
 - d. MEADOWBROOK FARM (L SIDE) 1.4 MILES/2.2Km
 - e. MT. SI GOLF COURSE (R SIDE) 1.9 MILES/3.0Km
 - f. WELCOME TO SNOQUALMIE WA
 - g. THREE FORKS NATURAL AREA/DOG PARK (R SIDE) 2.5 MILES/4.0Km
6. CONTINUE  BOALCH AVE SE TURNS INTO SE PARK ST THEN INTO MEADOWBROOK NORTH BEND RD SE
 - a. MEADOWBROOK SLOUGH (R SIDE)
 - b. CENTENNIAL FIELD PARK (L SIDE)
 - c. SNOQUALMIE ELEMENTARY SCHOOL (L – SIDE)
 - d. SPRUCE ST (R SIDE)
 - e. ***MEADOWBROOK BRIDGE (R SIDE) *** DIRT FISH PERIMETER ROAD WAS IN THE INVITATION LETTER, **FOR PRE-DRIVE WHICH IS LESS THAN 8 DAYS** PRIOR TO FALL DRIVE

ON THE 17TH DUE TO (ROAD CLOSE) PAVING ON SE MILL POND RD + MEADOWBROOK WAY SE
ONCE AFTER THE BRIDGE, I DECIDED NOT TO ADD THIS SECTION THIS YEAR DUE TO ROAD
WORK, DIRT FISH PERIMETER ROUTE COMING SOON NEXT YEAR 2022

7.  **TURN LEFT MEADOWBROOK WAY SE 2.9 MILES/4.6Km**
8.  **TURN RIGHT 202 RAILROAD AVE 3.4 MILES/5.4Km**
a. SE KING ST 4.2 MILES/6.7Km
9.  **AT ROUNDABOUT**  **TURN LEFT TO CONTINUE ON RAILROAD AVE 5.1
MILES/8.2Km**
a. **WELCOME TO SNOQUALMIE FALLS WA 5.3 MILES/8.5Km**
10. **CONTINUE**  **202 RAILROAD AVE TURNS INTO SE FALL CITY – SNOQUALMIE RD**
a. SNOQUALMIE VALLEY RIFLE CLUB (AT BEND OF CORNER) 6.4 MILES/10.2Km
b. TOKUL CREEK 6.5 MILES/10.4Km
c. WALL ARTESIAN SPRING/FISH HATCHERY SPRING (L SIDE)
d. TOKUL CREEK HATCHERY (L SIDE)
e. 372ND AVE SE (LOWER SNOQUALMIE FALLS) (L SIDE) 6.8 MILES/10.9Km
f. MUD CREEK
g. WELCOME TO SPRING GLEN WA 6.9 MILES/11.1Km
h. HOMESTEAD FIELD (R SIDE) 7.6 MILES/12.2Km
11.  **AT ROUNDABOUT**  **TURN RIGHT N 203 TO CARNATION 9.2
MILES/14.8Km**
a. SNOQUALMIE VALLEY PUMPKIN PATCH (L SIDE) 9.3 MILES/14.9Km
b. FALL CITY COMMUNITY PARK (L SIDE) 9.3 MILES/14.9Km
c. WELCOME TO FALL CITY WA
d. OHASHI SPECIMEN TREES (R SIDE) 10.0 MILES/16.0Km
e. RUTHERFORD SLOUGH 10.0 MILES/16.0Km
f. FALL CITY FARMS (L SIDE) 10.6 MILES/17.0Km
g. JANICE SLOUGH (L SIDE)
h. SNOQUALMIE RIVER
i. WELCOME TO PLEASANT HILL WA
j. NE 8TH ST 12.9 MILES/20.7Km
k. 10,000 PUMPKINS SIGN 13.9 MILES/22.3Km
l. ORENDA WINERY (R SIDE)

- m. FULL CIRCLE FARMS (L SIDE)
- n. GRIFFIN CREEK



12. CONTINUE **N 203 FALL CITY- CARNATION RD NE**

- a. NE TOLT HILL RD (L SIDE) 14.5 MILES/23.3Km
- b. WELCOME TO CARNATION WA
- c. TOLT RIVER
- d. REMLINGER FARMS (R SIDE) 14.6 MILES/23.4Km
- e. TOLT MIDDLE SCHOOL (R SIDE) 14.8 MILES/23.8Km
- f. ***SMALL SECTION IN CARNATION – SIDE OF THE ROADS CONSTRUCTION ZONE**
- g. HENNA BLUEBERRY FARM (R SIDE)
- h. HARVOLD BERRY FARM (L SIDE)
- i. NE CARNATION FARM RD (L SIDE) 16.3 MILE/26.2Km



13. CONTINUE **FALL CITY-CARNATION RD NEW TURNS INTO CARNATION-DUVALL RD NE**

- a. TWO BROTHERS PUMPKIN FARM (L SIDE)
- b. HARRIS CREEK
- c. WELCOME TO STILLWATER WA
- d. STILLWATER STORE/CHEVRON GAS 18 MILES/28.9Km
- e. DANCING CROW FARM (L SIDE)
- f. BLUE DOG FARM (L SIDE)
- g. CARNATION FARMS FARMSTAND
- h. SNOQUALMIE VALLEY TRAIL (L SIDE)
- i. OXBOW FARM
- j. OXBOW FARM + CONSERVATION CENTER 21.5 MILES/34.6Km
- k. SNOQUALMIE RIVER
- l. HOLLYHOCK FARM (R SIDE)
- m. TWO MOUNTAINS FARM (L SIDE)



14. AT ROUNDBOUT **TURN LEFT NE 124TH ST** 21.9 MILES/35.2Km

- a. WELCOME TO NOVELTY WA
- b. NOVELTY HILL FARM (R SIDE)
- c. LOCAL ROOTS FARM (L SIDE)
- d. NOVELTY BRIDGE (XING SNOQUALMIE RIVER) 22.4 MILES/36.0Km



15.   **TURN RIGHT W SNOQUALMIE VALLEY RD NE 22.9 MILES/36.8Km**

- a. ADAIR CREEK 23.5 MILES/37.8Km
- b. RED FARM (R SIDE) 23.7 MILES/38.1Km
- c. NE WOODINVILLE DUVALL RD 25.5 MILES/41.0Km
- d. WELCOME TO DUVALL WA
- e. TUCK CREEK 25.7 MILES/41.3Km

16.  **CONTINUE** W SNOQUALMIE VALLEY RD NE TURNS INTO HIGH BRIDGE RD 28.3 MILES/45.5Km


- a. CRESCENT LAKE RD (R SIDE) 29.8 MILES/47.9Km
- b. CRESCENT LAKE (R SIDE)
- c. 161 AVE SE 30.7 MILES/49.4Km
- d. VALLEY VISTA ESTATE 30.9 MILES/49.7Km
- e. GREEN ROCK RANCH 31.6 MILES/50.8Km
- f. SNOQUALMIE RIVER
- g. SKYKOMISH RIVER
- h. RICCI RD 31.8 MILES/51.1Km
- i. RICCI CREEK (L SIDE)

17.   **KEEP RIGHT AHEAD ON ELLIOTT RD 31.8 MILES/51.1Km**

- a. OLD HYBRID RD 32.5 MILES/52.3Km
- b. WELCH RD (L SIDE) 33.2 MILES/53.4Km
- c. GO UNDER 522 33.3 MILES/53.5Km
- d. THREE RIVER MOBILE HOME PARK (R SIDE) 33.4 MILES/53.7Km
- e. SNOHOMISH R (R SIDE)
- f. ELLIOTT FARM(R SIDE)
- g. FIRE RUN FARM (L SIDE)
- h. WELCOME TO SNOHOMISH WA
- i.  KEEP AHEAD BOB'S CORN + PUMPKIN FARM  (L SIDE) 35.1 MILES/56.4Km
- j. **FALES RD (L SIDE) 35.1 MILES/56.4Km
- k. SKYLIGHT FARM (R SIDE)
- l. CHINOOK FARM (R SIDE)

- m. EVANS CREEK (L SIDE)
- n. LOWLANDS FARM (R SIDE)

18.  **TURN RIGHT CONNELLY RD 35.6 MILES/57.2Km**

- a. LAKE BEECHER (R SIDE) 35.9 MILES/57.7Km
- b. FOOD BANK FARM (R SIDE)
- c. BOB HEIRMAN WILDLIFE PARK AT THOMAS EDDY (R SIDE) 36.8 MILES/59.2Km
- d. SHADOW LAKE (R SIDE)
- e. ***  ONE LANE BRIDGE PASSING TAKE WITH CAUTION WHEN PASSING 36.9 MILES/59.3Km
- f. KENWANDA DR (R SIDE)


19.   **TURN RIGHT BROADWAY AVE 37.5 MILES/60.3Km**

- a. BELLFIRE STABLES (R SIDE)

20.  **TURN RIGHT SPRINGHETTI RD 37.9 MILES/60.9Km**

- a. BAILEY FARM (L SIDE) 38.5 MILES/61.9Km
- b. BAILEY COMPOST (L SIDE)
- c. CAMPBELL'S TREE FARM (R SIDE) 38.6 MILES/62.1Km
- d. ANTIQUE ROSE FARM (L SIDE) 38.7 MILES/62.2Km
- e. BATT SLOUGH (R SIDE)
- f. HIDDEN MEADOWS (R SIDE) 39 MILES/62.7Km
- g. 11TH ST SE (R SIDE) 39.5 MILES/63.5Km
- h. HANSON SLOUGH (R SIDE) 39.6 MILES/63.7Km
- i. BIG TREES INC. (L SIDE) 39.7 MILES/63.8Km

- j.   MARSH RD (L SIDE) 39.8 MILES/64.0Km

21. **CONTINUE**  **SPRINGHETTI RD TURNS INTO AIRPORT WAY ONCE PASS MARSH RD INTERSECTION (LEFT SIDE)**

- a. BALLOON DEPOT HOT AIR BALLOON RIDES (L SIDE) 39.9 MILES/64.2Km
- b. HARVEY FIELD AIRPORT (L SIDE) 40.2 MILES/64.6Km

22. **CONTINUE**  **LEFT ON AIRPORT WAY NEAR HARVEY FIELD 40.3 MILES/64.8Km**

- a. BUZZ INN (L SIDE) 40.7 MILES/65.5Km

- b.  **RAILROAD CROSSING 40.8 MILES/65.6Km**

- c. **CONTINUE**   **LOWELL SNOHOMISH RIVER RD (X ST) 40.9 MILES/65.8Km**

23. **CONTINUE**  **AIRPORT WAY TURNS INTO AVE D**

- a. **AIRPORT WAY BRIDGE GO OVER SNOHOMISH RIVER**
- b. **1ST ST 41.0 MILES/65.9Km**
- c. *****BE IN THE LEFT TURN LANE PRIOR TO THE SIGNAL*****
- d. **FOOD MART (R SIDE) AFTER MAKING THE LEFT TURN**

24.  **TURN LEFT 2ND ST**  **41.1 MILES/66.1Km**

- a. **AVE F 41.2 MILES/66.3Km**
- b. **AVE G 41.3 MILES/66.4Km**
- c. **GO UNDER 9 41.7 MILES/67.1Km**
- d. **LUDWIG RD (R SIDE)**

25. **CONTINUE**  **2ND ST TURNS INTO RIVERVIEW RD**

- a. **GRAND ARMY OF THE REPUBLIC CEMETERY (R SIDE) 42 MILES/67.5Km**
- b. **L+B AUTO REPAIR (R SIDE) 42.6 MILES/68.5Km**

26.  **TURN LEFT RIVERVIEW RD 42.6 MILES/68.5Km**

- a. **WOODLAWN CEMETERY (R SIDE) 42.8 MILES/68.8Km**
- b. **SNOHOMISH RIVER**
- c. **RAISING CANE RANCH (R SIDE) 44.1 MILES/70.9Km**
- d. **LONG'S CHRISTMAS TREES (R SIDE) 44.7 MILES/71.9Km**
- e. **SWAN TRAIL SLOUGH (R SIDE)**

27.  **TURN RIGHT SWANS TRAIL FARMS SNOHOMISH WA 45 MILES/72.4Km**

28.  **Le PIT STOP AT SWANS TRAIL FARMS 11:25AM**
7301 RIVERSHORE RD SNOHOMISH WA 98290
www.swanstrailfarms.com
















- a. **WHEN YOU SEE THIS SIGN TURN **
RIGHT INTO PARKING ENTRANCE, YOU WILL SEE SEVERAL ROWS OF GREEN TREES TO PARK YOUR SPORT CAR. (CRANBERRY TREES MAY BE FULL FOR OTHER CUSTOMERS AT THE SWAN TRAIL FARMS)
- b. **THIS IS OUR PIT STOP AND YOU MAY STAY AT YOUR LEISURE. 45 MINUTES TO EXPLORE AT OUR “PIT STOP” PICK UP YOUR PUMPKINS, VISIT THE ICONIC CORN MAZE SHAPE AS WA STATE. COST \$13 PER PERSON FOR THIS ACTIVITY. CHECK OUT THE SWAN TRAIL STORE & EXPRESSO SHACK, PICK UP SOME SOUVENIRS AND TREATS. LOOK AROUND AT THE BEAUTIFUL COUNTRY SIDE.**
- c. **HONEY BUCKETS ARE OUR RESTROOMS ON SITE IN A STRAIGHT 8 LINE AT THE FARM. NEAREST CONVENIENT STANDARD RESTROOMS BACK IN SNOHOMISH OR IN EVERETT AT A GAS STATION NEAR MIKIE’S DRIVE IN & DINE IN (WITHIN 15 MINUTES) TO FINISH UP OUR FALL DRIVE**
- d. **FEEL FREE TO LEAVE AT YOUR LEISURE OVER TO FINISH THE FALL DRIVE AT MIKIE’S DRIVE IN & DINE IN – EVERETT WA IF YOUR NOURISHMENT IS IN**

NEED OF FOOD AND DRINKS LIKE (HAMBURGERS, FRIES & SHAKES)

e. THIS CONCLUDES Le FALL PUMPKIN DRIVE; I TRULY HOPE YOU ENJOY IT AND THE BEAUTIFUL MT SI AT HUXDOTTER, NW FARMS AND ROADS.

f. THE LAST PORTION OF THE ROUTE “Le FAST ROUTE” TO MIKIE’S DRIVE IN & DINE IN – EVERETT WA

- 29.  WEST TOWARD RIVERVIEW RD
- 30.  TURN RIGHT RIVERVIEW RD 45.2 MILES/72.7Km
- 31.  TURN RIGHT SWANS SLOUGH RD 45.5 MILES/73.2Km
- 32.   TURN LEFT HOME ACRES RD 46 MILES/74.0Km
 - a. 60TH ST SE (R SIDE) 46.2 MILES/74.3Km
- 33.  CONTINUE HOME ACRES RD TURNS INTO 52ND ST SE EBEBY ISLAND RD
 - a. GO OVER SNOHOMISH RIVER AT THE BRIDGE 46.6 MILES/74.9Km
 - b. WELCOME TO EVERETT WA
- 34.  TURN RIGHT 43RD AVE SE 47.3 MILES/76.1Km
 - a. ISLAND FARMS (L SIDE) 47.4 MILES/76.2Km
 - b. RANGE SPORTSMEN CLUB (R SIDE)
 - c. EBEBY ISLAND (R SIDE)
- 35. AT THE BEND OF THE ROAD,  TURN RIGHT 51ST AVE SE 49.1 MILES/79.0Km
 - a. GO OVER SNOHOMISH RIVER
 - b. #1 20TH ST SE  STOP SIGN (TRAFFIC GOES TO THE RIGHT) PROCEED WITH CAUTION

 TO NEXT  STOP SIGN TO MAKE  LEFT TURN #2 20TH STE SE (TRAFFIC GOES TO THE LEFT) TAKE THIS TURN!!
- 36.  TURN LEFT #2 20TH ST SE AT 2ND STOP SIGN 49.7 MILES/79.9Km


37. GO US 2 WEST TOWARDS SOUTH I -5 TOWARDS EVERYGREEN WAY 49.8 MILES/80.1Km

38. KEEP LEFT SOUTH I-5 50.4 MILES/81.1Km

39. CONTINUE SOUTH I-5 50.9 MILES/81.9Km

40. TAKE EXIT 192 FOR 41ST STREET W (GO WEST SOUTH I-5 SIGN) 52.2 MILES/84.0Km


41.  TURN RIGHT AFTER YOU EXIT OFF #192 SOUTH I-5 TO 41ST ST GO WEST 52.2 MILES/84.0Km

- a. COLBY AVE (X ST)  52.7 MILES/84.8Km
- b. ***BE IN THE FIRST LEFT LANE ONLY TO MAKE THE NEXT LEFT TURN COMING UP SOON.
- c. GO TO EVERYGREEN WAY FOLLOW THE SIGN

42.   TURN LEFT RUCKER AVE 52.8 MILES/84.9Km

- a. 43RD ST E (R SIDE) 53 MILE/85.2Km

43.  CONTINUE RUCKER AVE TURNS INTO EVERYGREEN WAY

44.  TURN RIGHT 46TH ST SE TO FIND PARKING AT MIKIE'S DRIVE-IN & DINE-IN 53.3 MILES/85.77Km

45. FINISH OF Le FALL  PUMPKIN DRIVE, THANK YOU ALL FOR ATTENDING

THIS YEAR FALL DRIVE 2021!



46. **Le LUNCH – MIKIE'S DRIVE IN & DINE IN 12:17PM**  **FINISH**
4532 EVERYGREEN WAY EVERETT WA 98203

www.mikies-restaurant.com